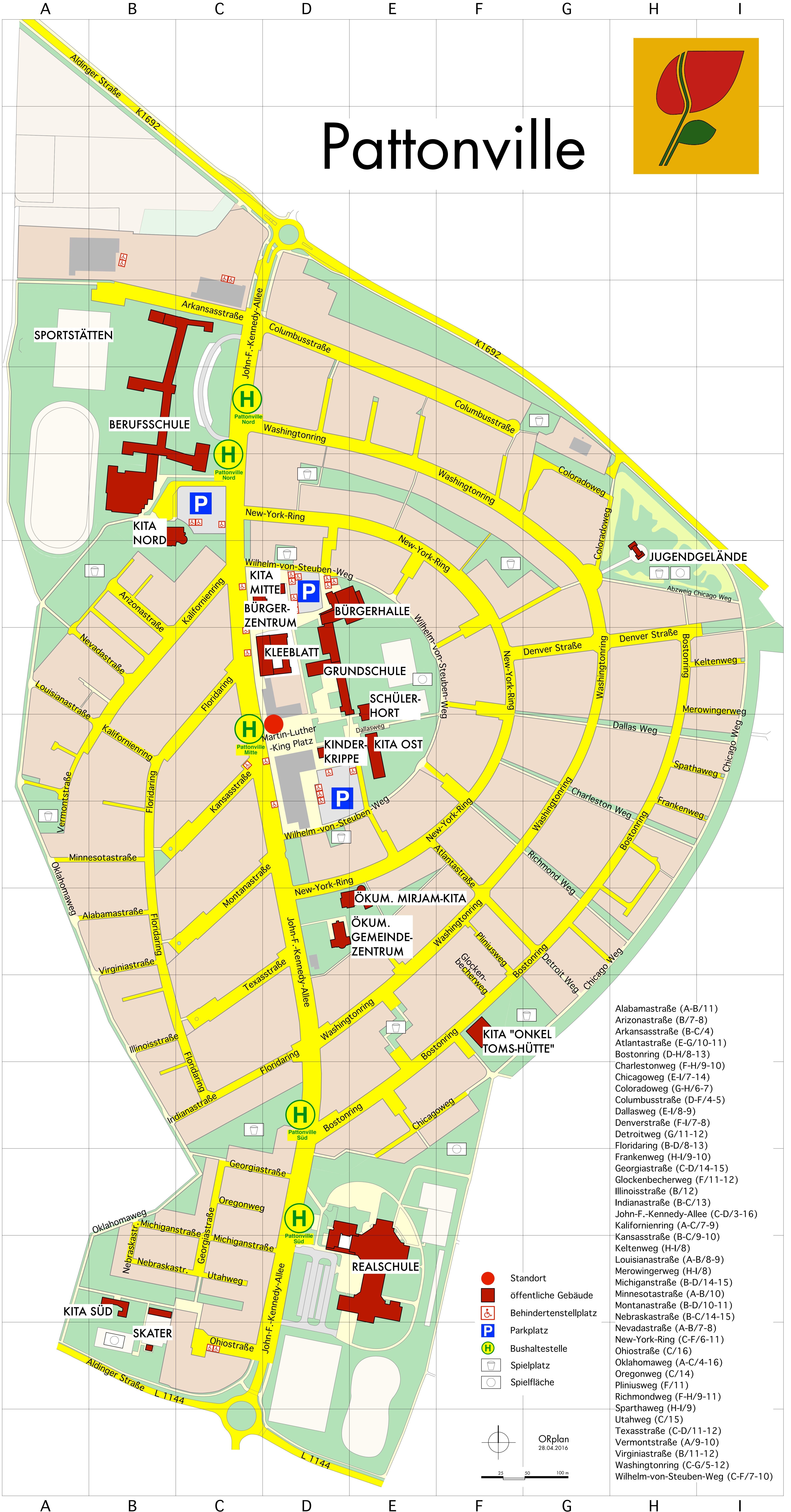

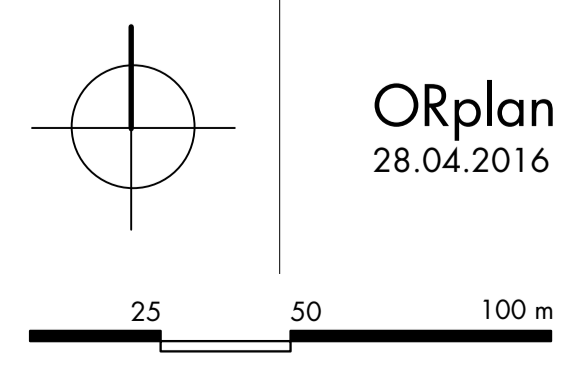


# Pattonville



- Alabamastraße (A-B/11)
- Arizonastraße (B/7-8)
- Arkansasstraße (B-C/4)
- Atlantastraße (E-G/10-11)
- Bostonring (D-H/8-13)
- Charlestonweg (F-H/9-10)
- Chicagoweg (E-I/7-14)
- Coloradoweg (G-H/6-7)
- Columbusstraße (D-F/4-5)
- Dallasweg (E-I/8-9)
- Denverstraße (F-I/7-8)
- Detroitweg (G/11-12)
- Floridaring (B-D/8-13)
- Frankenweg (H-I/9-10)
- Georgiastraße (C-D/14-15)
- Glockenbecherweg (F/11-12)
- Illinoisstraße (B/12)
- Indianastraße (B-C/13)
- John-F.-Kennedy-Allee (C-D/3-16)
- Kalifornienring (A-C/7-9)
- Kansasstraße (B-C/9-10)
- Keltenweg (H-I/8)
- Louisianastraße (A-B/8-9)
- Merowingerweg (H-I/8)
- Michiganstraße (B-D/14-15)
- Minnesotastraße (A-B/10)
- Montanastraße (B-D/10-11)
- Nebraskastraße (B-C/14-15)
- Nevadastraße (A-B/7-8)
- New-York-Ring (C-F/6-11)
- Ohiostraße (C/16)
- Oklahomaweg (A-C/4-16)
- Oregonweg (C/14)
- Pliniusweg (F/11)
- Richmondweg (F-H/9-11)
- Spathaweg (H-I/9)
- Utahweg (C/15)
- Texasstraße (C-D/11-12)
- Virginiastraße (B/11-12)
- Washingtonring (C-G/5-12)
- Wilhelm-von-Steuben-Weg (C-F/7-10)

- Standort
- öffentliche Gebäude
- Behindertenstellplatz
- P Parkplatz
- H Bushaltestelle
- Spielplatz
- Spielfläche



ORplan  
28.04.2016